









Designated Walking Route HF3

Date: 2007

Key: DR = designated route; SW = sidewalk; PW = pathway, ED = education

Actions: Now = Immediate; ASAP = within 6 months; Future = within year

Route - Starting at East end of lake on Scheppegrell, walk S toward Lugano > then W on Lugano > then N on Scheppegrell, continuing around lake and back to starting point - **NOTE: NO SIDEWALKS ON THIS ROUTE – ALWAYS WALKING AGAINST TRAFFIC**

Location	Photo	Problem	Safety/ Walkability	Recommendation
64 Scheppegrell @ E end of lake connector				
65 Lugano @ E end of lake connector				
66 Lugano & Scheppegrell intersection				
67 Scheppegrell, by int. of Scheppegrell & Lugano		<u>2 Pavement gouges</u>	MODERATE Tripping hazard for walkers	<u>Now</u> -Flag with paint <u>ASAP</u> - Repair
68 1103 Scheppegrell		<u>Rough pavement @ edge of driveway</u>	MODERATE Tripping hazard for walkers	<u>Now</u> -Flag with paint <u>ASAP</u> - Repair
69 1049/1047 Scheppegrell		<u>Uneven pavement by mailboxes</u>	MODERATE Tripping hazard for walkers	<u>Now</u> -Flag with paint <u>ASAP</u> - Repair
70 Scheppegrell, just east of white fence		<u>Pavement gouges for distance of about 50'</u>	MODERATE Tripping hazard for walkers	<u>Now</u> -Flag with paint <u>ASAP</u> - Repair
71 Scheppegrell near far E end of lake		<u>Ditch/dropoff Poses a danger but provides drainage – how to fix?</u>	HIGH Tripping hazard for walkers	<u>Now</u> -Flag with paint <u>ASAP</u> – Repair?